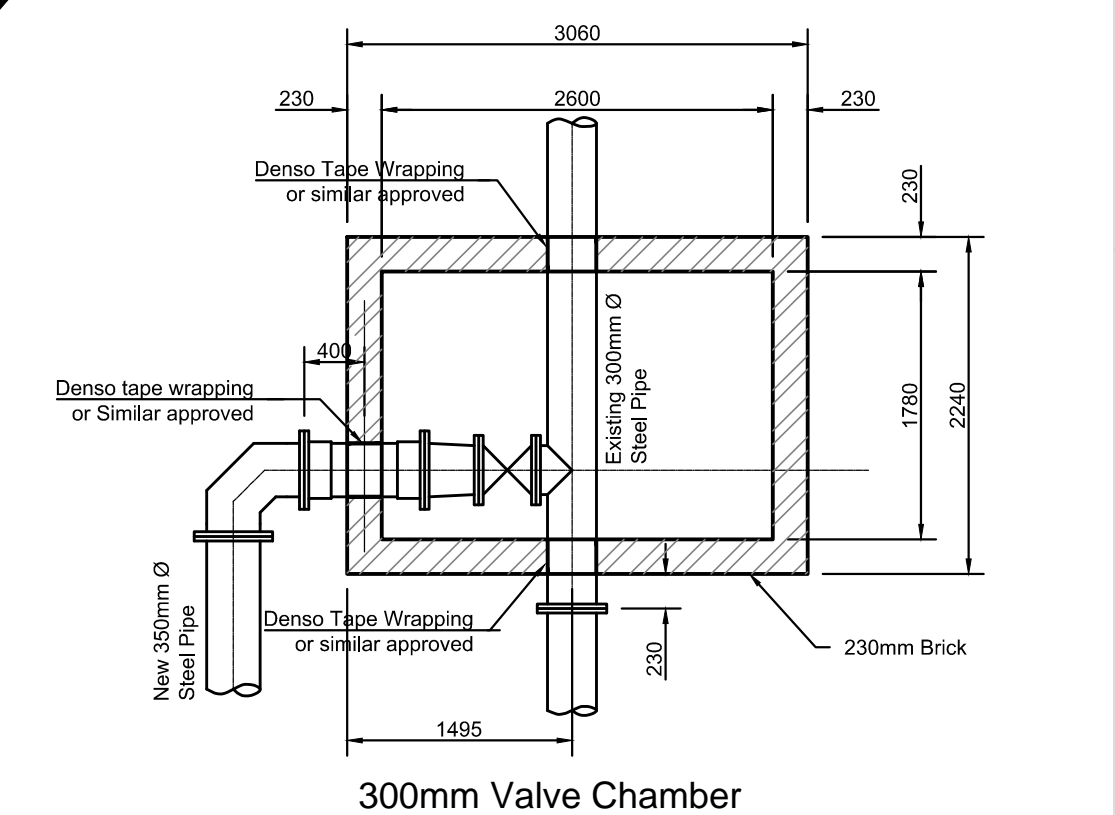
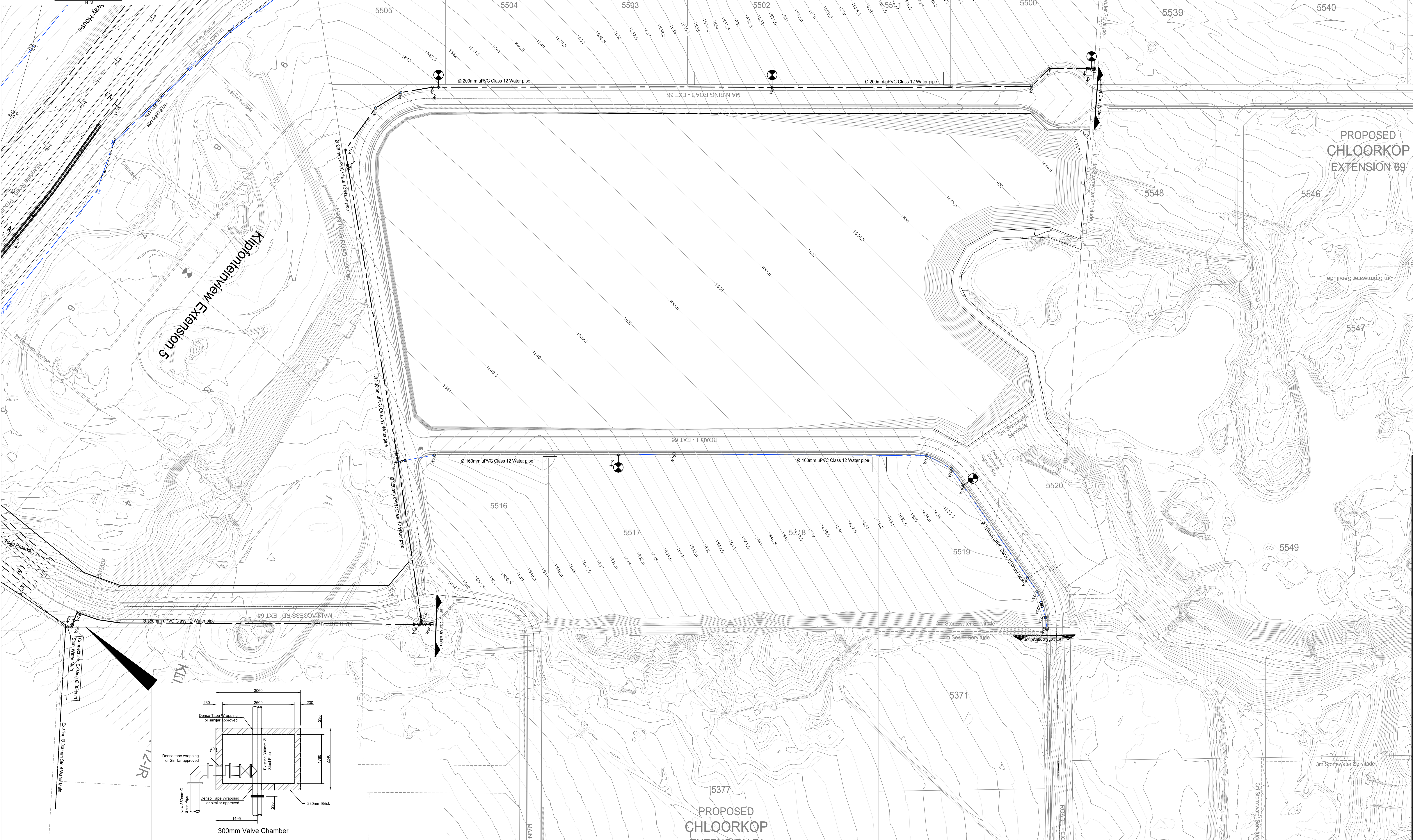


LOCALITY PLAN



NOTES AND SPECIFICATIONS

GENERAL

- 1 ALL MATERIAL AND WORKMANSHIP MUST COMPLY WITH THE REQUIREMENTS OF THE LATEST RELEVANT SABS REQUIREMENTS.
- 2 ALL DIMENSIONS ARE IN MILLIMETRES. (UNLESS OTHERWISE SPECIFIED)
- 3 DO NOT SCALE FROM THESE DRAWINGS.
- 4 ALL DIMENSIONS MUST BE CHECKED AND APPROVED ON SITE.
- 5 ALL CONSTRUCTION TO BE DONE IN ACCORDANCE WITH THE STANDARD SPECIFICATIONS FOR MUNICIPAL CIVIL ENGINEERING WORKS, THIRD EDITION 2005 AND THE STANDARD COT DETAIL DRAWINGS
- 6 THESE DRAWINGS MUST BE READ IN CONJUNCTION WITH THE ARCHITECT'S DRAWINGS (IF APPLICABLE)
- 7 THIS DRAWING MUST BE READ IN CONJUNCTION WITH THE STANDARD SPECIFICATIONS FOR MUNICIPAL CIVIL ENGINEERING WORKS, SERIES 4.
- 8 THE SIGNATURE OR INITIALS ON THIS DRAWING, OF ANY MANAGER OF THE PUBLIC WORKS AND INFRASTRUCTURE DEVELOPMENT DEPARTMENT, IN NO WAY REMOVES ANY RESPONSIBILITY WHATSOEVER FROM THE CONSULTANT.
- 9 THE CONSULTANT REMAINS RESPONSIBLE TO ENSURE THAT ALL THE GUIDELINES, STANDARD DRAWINGS, STANDARDS AND SPECIFICATIONS OF THE PUBLIC WORKS AND INFRASTRUCTURE DEVELOPMENT DEPARTMENT HAVE BEEN MET AND ARE COMPLIED WITH.
- 10 FINAL POSITION OF SERVICES TO BE DETERMINED ON SITE.


NOTES AND SPECIFICATIONS
WATER AND SANITATION

1. ALL EXISTING CONNECTIONS TO BE MOVED TO NEW LINE IF REQUIRED.
2. ALL PIPES TO BE CLASS 12 uPVC PIPES.

LEGEND:

- FIRE HYDRANT
- PROPOSED WATER PIPE
- NEW VALVE
- END CAP
- EXISTING WATER PIPE
- WATER METER

RECORD
DRAWING

And final inspection by
S.J. Pearse (print name)  (signature)
9570061 (print Prof.Reg.No) 2013-05-03 (date)

LIST OF COORDINATES

POINT	X-Coordinate	Y-Coordinate
W1	2882746.958	83612.899
W2	2882748.865	83612.036
W3	2882750.408	83611.522
W4	2882777.582	83601.296
W5	2882784.905	83584.842
W6	2882960.073	83517.626
W7	2883185.557	83432.250
W8	2883189.604	83430.703
W9	2883209.742	83418.897
W10	2883222.853	83402.012
W11	2883232.466	83365.818
W12	2883226.246	83354.985
W13	2883116.961	83168.705
W14	2883094.072	83182.393
W15	2882969.680	83229.549
W16	2882932.408	83244.635
W17	2882761.125	83308.187
W18	2882741.408	83305.885
W19	2882729.009	83297.172
W20	2882661.513	83251.337
W21	2882651.790	83244.585
W22	2882645.332	83236.940
W23	2882639.331	83229.142
W24	2882635.332	83221.602
W25	2883059.549	83065.413
W26	2883060.134	83064.360
W27	2883058.258	83065.277
W28	2883295.166	82984.457
W29	2883295.387	82973.147
W30	2883297.842	82972.248

No.	Date	Amendments	Sign
Z1	2013-05-03	Valve Chamber Added	
Z	2013 Apr 24	Record Drawing	
2	2013 Jan 23	Existing Water Main at Entrance and along Ring Road Re-aligned	
1	2012 Jul 10	Issued for Construction	
B	2011 Oct 25	Issued for Approval	
A	2011 Sep 14	Issued for Information	



consulting engineers & project managers
Gauteng
Belvedere Place
No. 5 Eglon Road
Sunninghill
JOHANNESBURG
+27 11 236 3300 Tel
+27 11 807 8535 Fax

Designed by	S.J. Pearse
Checked by	S.J. Pearse
Drawn by	L. Kolanchu
Note: Unless this Drawing has been signed by a Registered Professional it is issued for information only.	

Design Approved	
For Consulting Engineer	
PV Eng No.	9570061
Date	24 April 2012

Approved by	
For Client	
Date	

Chloorkop Extensions 66

General Layout
Water Reticulation

Client
**LORD
TRUST**

File No.
20617
Scale
Hor :- 1 : NTS

District
Ekurhuleni
Area
Chloorkop

Type of Design
Water & Sanitation
Drawing No. Rev. Z
20617-66-01-100-601